










LARCH HILLS SKI TRAILS
(SCHOOL LOPPET ROUTE)

-  5 KM. ROUTE
-  ROAD
-  1050m SPOT ELEVATION
-  FIRST AID TOBOGGAN
-  ONE WAY SKIING
-  SHELTER
-  CHALET
-  TOILETS
-  PARKING LOT



CONTOUR INTERVAL 10 m

DEC. 2004

